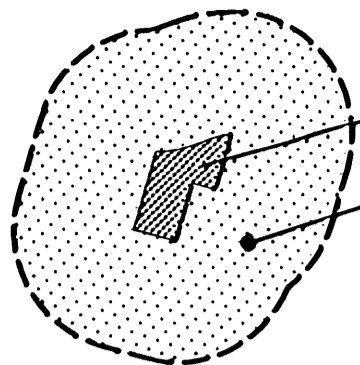
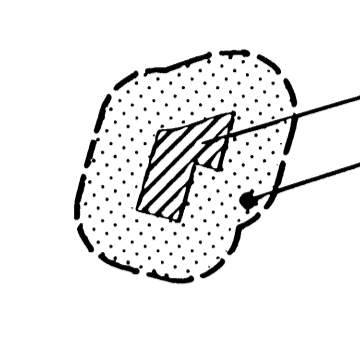
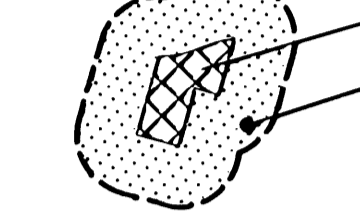





-  DENOTES SCHOOL PROPERTY
-  DENOTES AREA OF 1000' RADIUS AROUND SCHOOL PROPERTY LOCATIONS OF CONCERN WITHIN THE IMMEDIATE PROXIMITY OF 1000' RADIUS LIMIT SHOULD BE FIELD VERIFIED
-  DENOTES PUBLIC BUILDING OR PUBLIC HOUSING FACILITY PROPERTY
-  DENOTES AREA OF 500' RADIUS AROUND PUBLIC BUILDING OR PUBLIC HOUSING FACILITY PROPERTY LOCATIONS OF CONCERN WITHIN THE IMMEDIATE PROXIMITY OF 500' RADIUS LIMIT SHOULD BE FIELD VERIFIED
-  DENOTES PUBLIC PARK PROPERTY
-  DENOTES AREA OF 500' RADIUS AROUND PUBLIC PARK PROPERTY LOCATIONS OF CONCERN WITHIN THE IMMEDIATE PROXIMITY OF 500' RADIUS LIMIT SHOULD BE FIELD VERIFIED

**LEGEND**  
N.T.S.

DUNELLEN HIGH SCHOOL  
and LINCOLN MIDDLE SCHOOL

MORECRAFT PARK

BOROUGH OF MIDDLESEX  
(MIDDLESEX COUNTY)

GAVORNIK PARK

FABER ELEMENTARY SCHOOL

McCOY PARK

TOWNSHIP OF GREEN BROOK  
(SOMERSET COUNTY)

CITY OF PLAINFIELD  
(UNION COUNTY)

WASHINGTON PARK

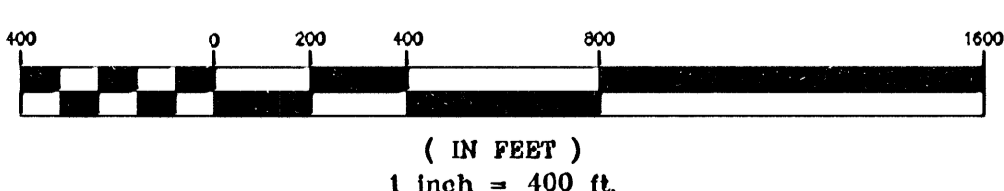
COLUMBIA PARK

TOWNSHIP OF PISCATAWAY  
(MIDDLESEX COUNTY)

DUNELLEN PUBLIC LIBRARY

NEW LIFE GOSPEL CHURCH SCHOOL

TOWNSHIP OF PISCATAWAY  
(MIDDLESEX COUNTY)



**BOROUGH OF DUNELLEN**  
MIDDLESEX COUNTY, NEW JERSEY  
**DRUG FREE ZONE MAP**  
MAY 2009

TRUE COPY OF THE "DRUG FREE ZONE MAP"  
PREPARED FOR THE BOROUGH OF DUNELLEN, MIDDLESEX COUNTY, NEW JERSEY  
BY CME ASSOCIATES, DATED MAY 2009

*Michael J. McClelland* 9/9/09 DATE *William M. Robins* 9/10/09 DATE  
**MICHAEL J. McCLELLAND, P.E.** **WILLIAM M. ROBINS**  
BOROUGH ENGINEER BOROUGH CLERK  
NEW JERSEY PROFESSIONAL ENGINEER LICENSE No. 32468



P-DN-00003-43 1-U CG